Map 5

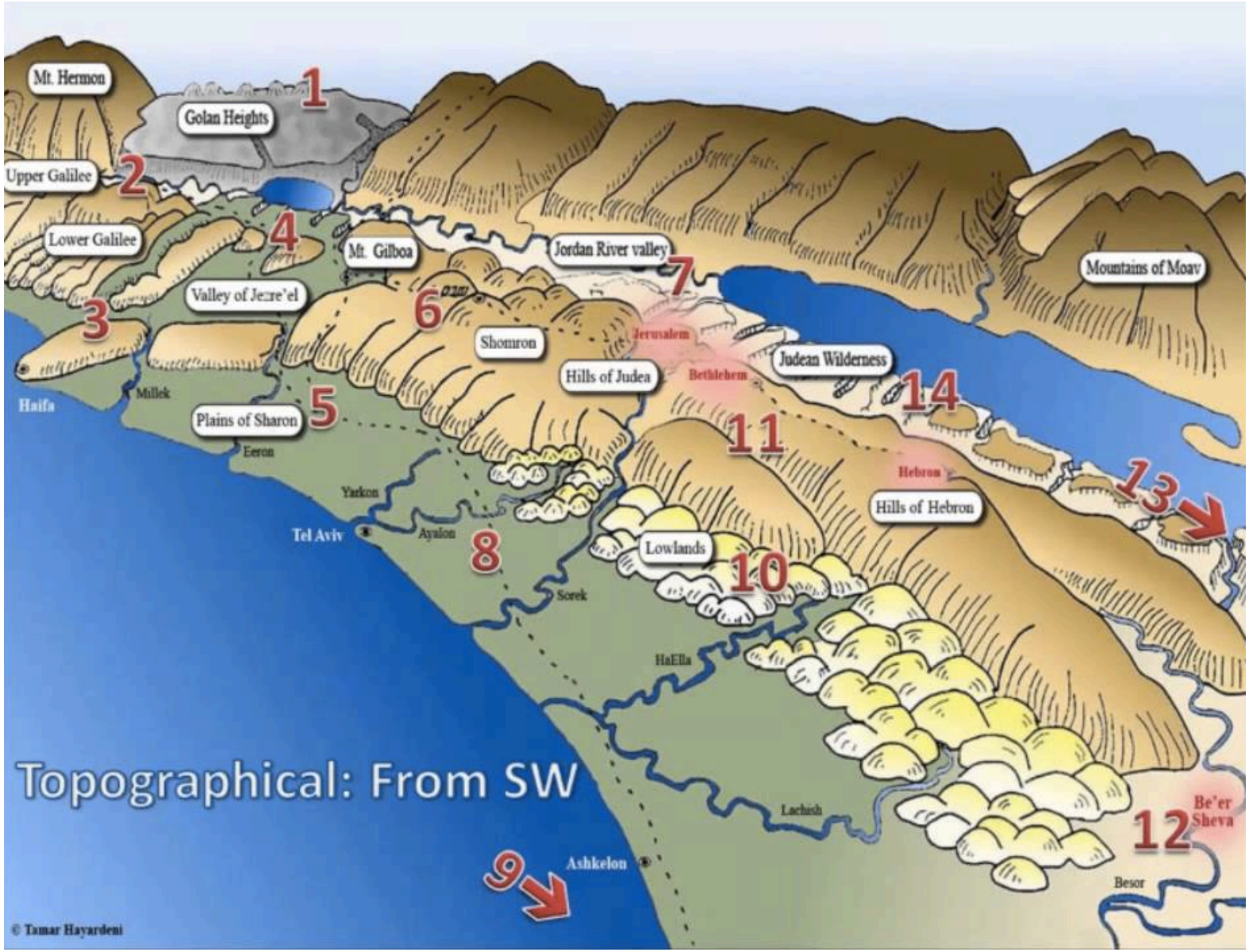
Mt. Hermon
Golan Heights
1
Upper Galilee
2
Lower Galilee
4
Mt. Gilboa
Jordan River valley
7
Mountains of Moav
Valley of Jezre'el
3
6
Shomron
Jerusalem
Hills of Judea
Bethlehem
Judean Wilderness
14
Haifa
Millek
Plains of Sharon
5
Eeron
11
Hebron
Hills of Hebron
13
Yarkon
Tel Aviv
Ayalon
8
Lowlands
10
Sorek
HaElla
Topographical: From SW
Lachish
Be'er Sheva
12
Ashkelon
9
Besor
© Tamar Hayardeni

Maps 8 & 9

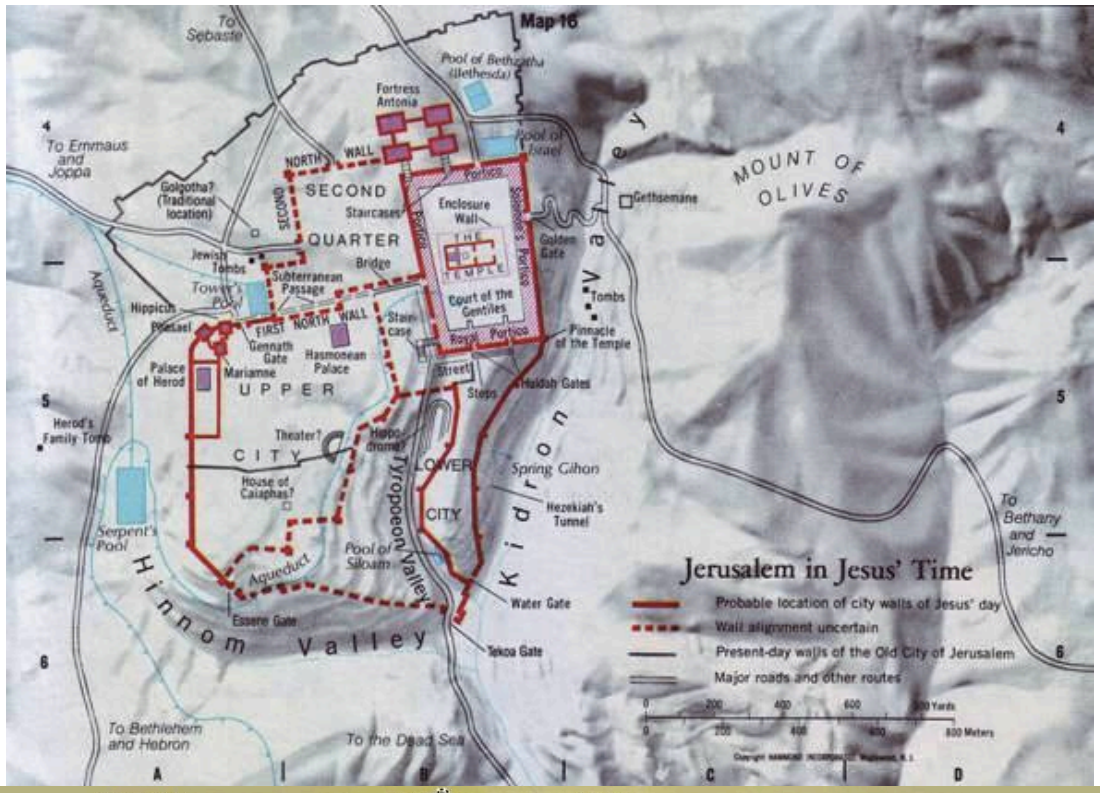
Map 16
To Sebaste
Pool of Bethzatha (Bethesda)
Fortress Antonia
Pool of Israel
To Emmaus and Joppa
Golgotha? (Traditional location)
NORTH WALL
SECOND
SECOND
QUARTER
Staircases
Enclosure Wall
Portico
Solomon's Portico
Gethsemane
MOUNT OF OLIVES
Jewish Tombs
Subterranean Passage
Bridge
Tower's Pool
Aqueduct
Hippicus
Phasael
FIRST NORTH WALL
Gennath Gate
Hasmonean Palace
Mariamne
Palace of Herod
Staircase
Court of the Gentiles
Royal Portico
Golden Gate
Tombs
Pinnacle of the Temple
Street
Steps
Huldah Gates
UPPER
CITY
Herod's Family Tomb
Theater?
Hippodrome?
House of Caiaphas?
Tyropoeon Valley
LOWER
CITY
Spring Gihon
Hezekiah's Tunnel
Kidron Valley
Serpent's Pool
Pool of Siloam
Aqueduct
Hinnom Valley
Essene Gate
Water Gate
Tekoa Gate
To Bethany and Jericho
To Bethlehem and Hebron
To the Dead Sea
Jerusalem in Jesus' Time
Probable location of city walls of Jesus' day
Wall alignment uncertain
Present-day walls of the Old City of Jerusalem
Major roads and other routes
0 200 400 600 800 Yards
0 200 400 600 800 Meters

BEZETHA/ BETH-ZATHA (NEW CITY)
Josephus' 3rd North Wall
Josephus' 2nd North Wall
Antonia's Fortress
Temple Mount
Herod's Temple
Robinson's Arch
Ancient Jerusalem
Circa 63 AD
Hippodrome
Mount of Olives
TYROPOEON VALLEY
Josephus' 1st North Wall
KIDRON VALLEY
CITY OF DAVID
Tomb of Joseph of Arimathea
Golgotha
Tower of Hippicus
Tower of Mariamme
Theater
Siloam Pool
Gihon Spring
Tower of Phasael
HERODS FORTRESS
UPPER CITY
TYROPOEON VALLEY
Praetorium
Herod's Family Tomb
Herod's Palace
Serpent's Pool
HINNOM VALLEY
LOWER CITY
ESSENE QUARTER
HINNOM VALLEY
LEBANON
SYRIA
Mediterranean Sea
West Bank
Gaza Strip
DETAIL AREA
ISRAEL Present Day
JORDAN
EGYPT
Jerusalem
By 34 BC, under King Herod's rule, ancient Jerusalem went through major redevelopment, crowned with the rebuilding of the Second Temple and a bigger Temple Mount. In 66 AD, the Great Jewish Revolt challenged Roman rule over Jerusalem, resulting in the destruction of the temple and the fall of Jerusalem by 70 AD.
GRAPHIC BY KARBEL MULTIMEDIA, COPYRIGHT 2009 LOGOS BIBLE SOFTWARE
N
1/4 mile
Gate
Current Old City wall boundaries
Walled fortification in the time of Jesus

Map 7

MEDITERRANEAN SEA
SYRO-PHOENICIA
Lake Huleh
GAULANITIS
Chorazin
Acco (Ptolemais)
Capernaum
Bethsaida
Magdala
Sea Galilee
GALILEE
Gennesaret
Tiberias
Cana
Nazareth
Nain
DECAPOLIS
PLAIN OF SHARON
Caesarea
Pella
Aenon (Salim)
SAMARIA
Sebaste
Sychor
Antipatris
Alexandrium
Joppa (Japho)
Arimathaea
PERAEA
Philadelphia
Lydda
Ephraim
Jericho
Bethany (Beyond Jordan)
Emmaus
Jamnia
Ashdod
Jerusalem
Qumran
Bethany
Bethlehem
JUDAEA
Ashkelon
Herodium
Dead Sea (Salt Sea)
Machaerus
Hebron
Gaza
0 Miles 20
Masada
Roads
N
Beersheba
IDUMAEA
Map of Israel in the New Testament
Bible History Online

Map 6

First Century Israel
at the time of Jesus
33 AD
www.bible.ca/maps
Steven Rudd 2017
Sidon
Tyre
PHOENICIA
ABILENE
MT. HERMON
Caesarea
Philippi
PANEAS
ITURAEA
ULATHA
TRACHONITIS
BATANAEA
GAULANITIS
AURANITIS
Lake Semechonitis
GALILEE
Capernaum
Bethsaida
Julias
Sea of Galilee
Cana
Nazareth
MT. TABOR
MT. CARMEL
Caesarea
DECAPOLIS
MT.GERIZIM
SAMARIA
PEREA
Joppa
Jericho
JERUSALEM
Bethlehem
Bethany
JUDEA
Gaza
Lake Asphaltitis
(Dead Sea)
N
SCALE OF MILES
0 5 10 15 20 25 30
Arabah Valley
Petra, Sela (Kadesh Barnea)

Maps 1 & 2

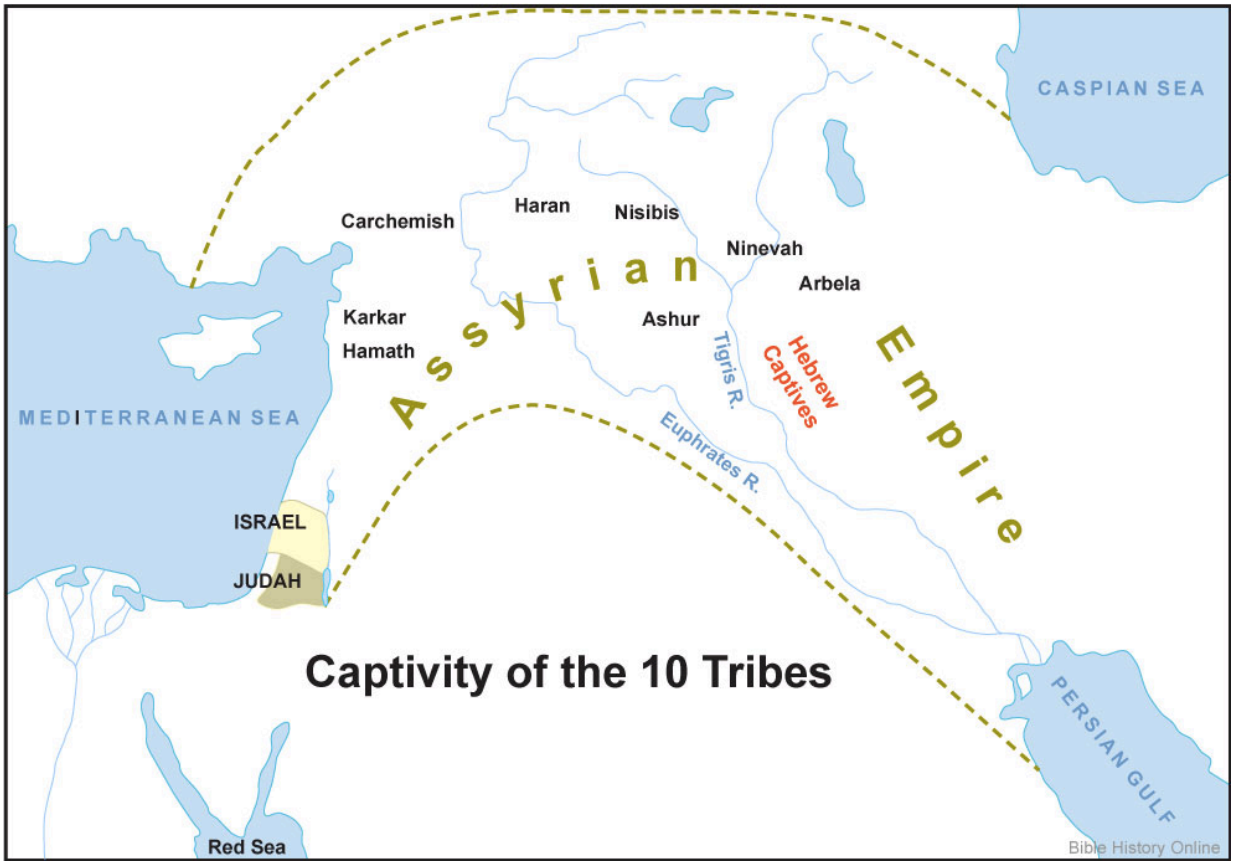
CASPIAN SEA
Carchemish
Haran
Nisibis
Ninevah
Arbela
Assyrian Empire
Karkar
Hamath
Ashur
Tigris R.
Hebrew Captives
MEDITERRANEAN SEA
Euphrates R.
ISRAEL
JUDAH
Captivity of the 10 Tribes
PERSIAN GULF
Red Sea
Bible History Online

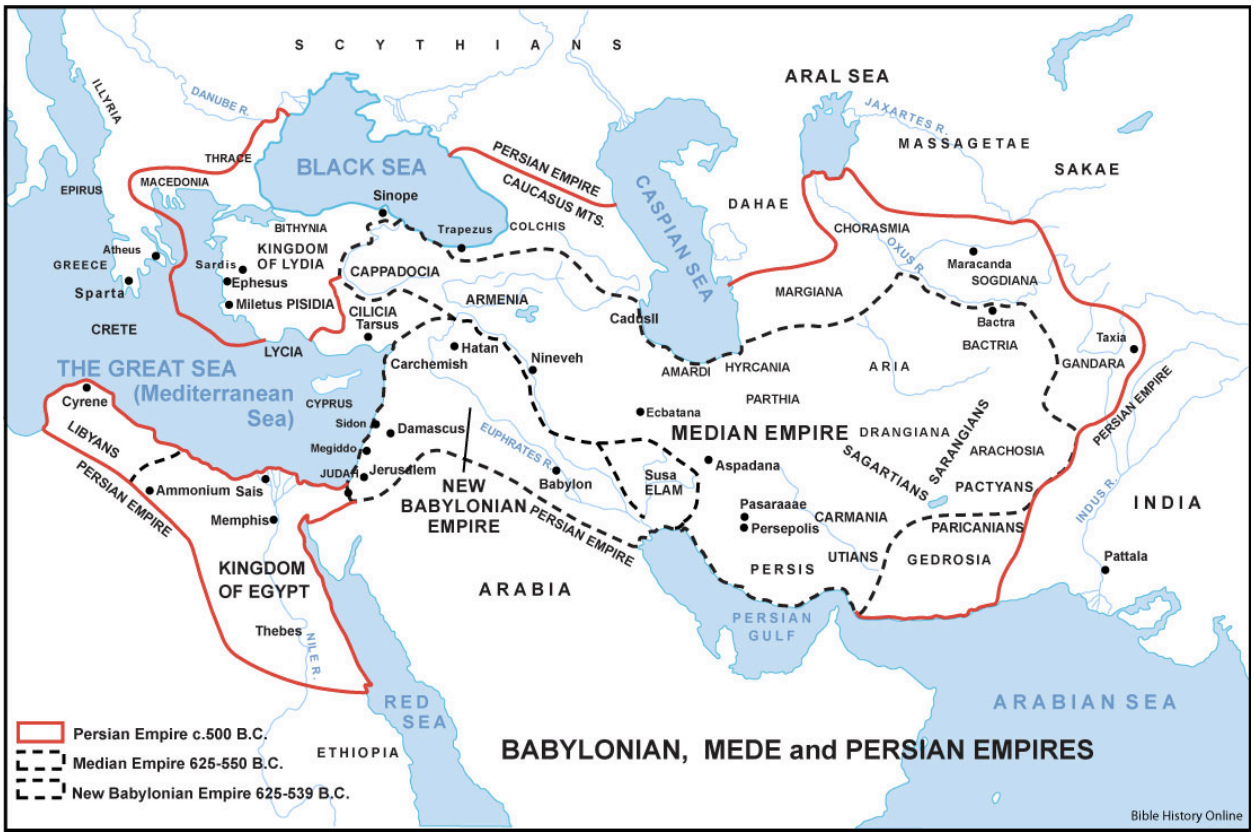
SCYTHIANS
ARAL SEA
ILLYRIA
DANUBE R.
JAXARTES R.
MASSAGETAE
SAKAE
THRACE
BLACK SEA
PERSIAN EMPIRE
CAUCASUS MTS.
CASPIAN SEA
EPIRUS
MACEDONIA
Sinope
DAHAE
BITHYNIA
Trapezus
COLCHIS
CHORASMIA
OXUS R.
Atheus
GREECE
Sardis
KINGDOM OF LYDIA
CAPPADOCIA
Maracanda
SOGDIANA
Sparta
Ephesus
Miletus PISIDIA
ARMENIA
MARGIANA
CRETE
CILICIA
Tarsus
Cadusii
Bactra
BACTRIA
Taxia
LYCIA
Hatan
Carchemish
Nineveh
AMARDI
HYRCANIA
ARIA
GANDARA
THE GREAT SEA (Mediterranean Sea)
Cyrene
CYPRUS
PARTHIA
Sidon
Damascus
Ecbatana
MEDIAN EMPIRE
DRANGIANA
PERSIAN EMPIRE
LIBYANS
Megiddo
EUPHRATES R.
SARANGIANS
ARACHOSIA
JUDAH
Jerusalem
Aspadana
SAGARTIANS
Ammonium
Sais
NEW BABYLONIAN EMPIRE
Babylon
Susa
ELAM
PACTYANS
PERSIAN EMPIRE
Memphis
Pasaraaae
Persepolis
CARMANIA
PARICANIANS
INDUS R.
INDIA
KINGDOM OF EGYPT
PERSIS
UTIANS
GEDROSIA
Pattala
ARABIA
Thebes
NILE R.
PERSIAN GULF
RED SEA
ARABIAN SEA
ETHIOPIA
BABYLONIAN, MEDE and PERSIAN EMPIRES
Persian Empire c.500 B.C.
Median Empire 625-550 B.C.
New Babylonian Empire 625-539 B.C.
Bible History Online

Maps 3 & 4

Alexander's Greek Empire (323 BC)
SCYTHIA
SCYTHIA
Aral Sea
Jaxartes River
MASSAGETE
CHORASMIA
Oxus River
Danube River
MOESIA
MACEDONIA
Black Sea
Caspian Sea
Sinope
Colchis
Pella
Abdera
THRACE
ITALY
PONTUS
Ancyra
Trapezus
ARMENIA
Sardis
LYDIA
PHRYGIA
CAPPADOCIA
ASSYRIA
Carchemish
Ninevah
Tigris River
CILICIA
Lycia
MEDIA
Zagros Mountains
Ecbatana
Behistun
HYRCANIA
Meshed
Marapiana
Bokhara
Marakanda
Eschate
SOGDIANA
Bactra
Oxiana
Herat
BACTRIA
Areion
Cabul
Indus River
PARTHIA
Mediterranean Sea
Cyrene
Tyre
SYRIA
Euphrates River
GREEK EMPIRE
DRANGIANA
Jerusalem
Susa
PERSIA
Prophthasia
Pasargadae
BABYLON
Lahore
Kandahar
LIBYA
Alexandria
JUDAH
ARABIA
Babylonia
Kerman
Persepolis
SISTAN
Ammon
Memphis
Pura
EGYPT
Nile River
Red Sea
Persian Gulf
GEDROSIA
Pattala
INDIA
Arabian Sea
ETHIOPIA

Britannia
Germania
Belgica
Sarmatia
Gallia
Mare Caspium
Hispania
Pontus Euxinus
Rome
Italia
Illyricum
Asia
Mesopotamia
Mare Internum
Athenae
Mauretania
Syria
Cyprus
Jerusalem
Alexandria
N
Africa
Cyrene
Arabia
Cyrenaica
Aegyptus
0
Miles
500
Bible History Online